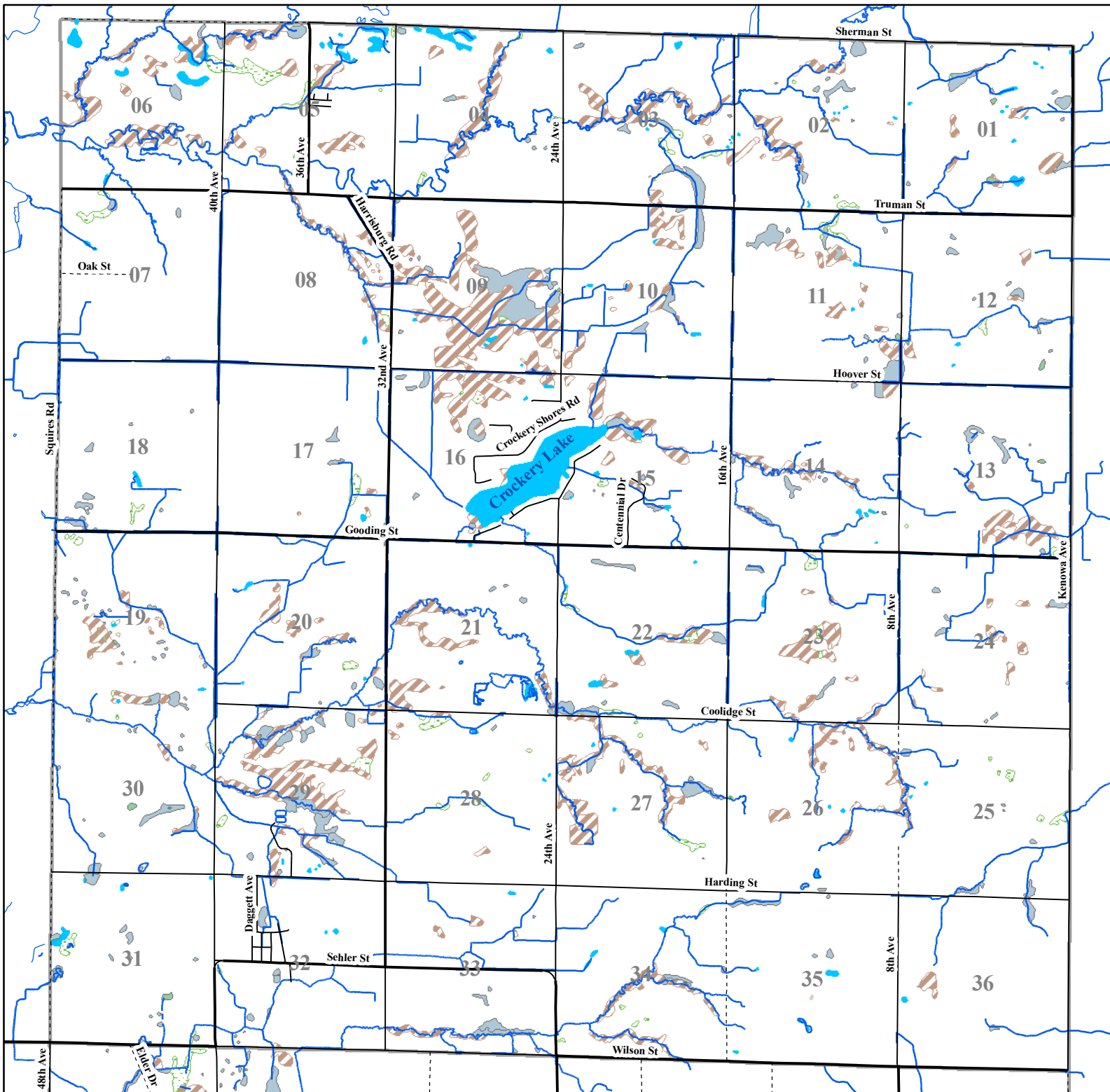









# Map 4 Chester Township National Wetlands Inventory




## Legend

### National Wetland Inventory (1983)

#### CLASS

-  Aquatic Bed
-  Emergent
-  Forested
-  Open Water/Unknown Bottom
-  Scrub-Shrub
-  Unconsolidated Bottom
-  Unconsolidated Shore



© Copyright 2003, Ottawa County  
 This map has been developed through the  
 Ottawa County Geographic Information System  
 and as such is the property of Ottawa County.  
 Any duplication is restricted under the Copyright  
 laws, the Ottawa County Policy on Enhanced  
 Access to Public Records and Act 462 of the  
 Public Acts of 1996, as amended.

GIS  
 IT Department  
 12220 Fillmore Street, Suite 320  
 West Olive, Michigan 49460  
 Phone (616)-738-4600  
 Fax (616)-738-4610  
 www.gis.miohwa.org

Photography date: April 2008

Source: Michigan Center for Geographic  
 Information, U.S. Fish & Wildlife Service,  
 National Wetlands Inventory